

CERTIFIED RECORD OF LAND CORNER MONUMENTATION

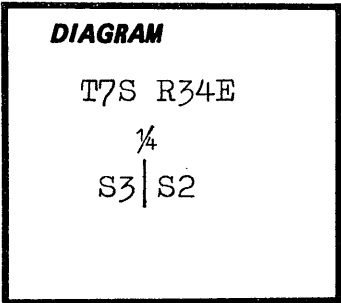
C-17

History of original corner establishment:

Corner was set by Herman D. Gradon in 1884 under Contract No. 499, dated March 11, 1884.

Set a post, 3" X 3" X 3' long, 24" in the ground, marked 1/4S on West face, from which bears;

- A Pine, 6" diam., N.23°E., 12 lks., marked 1/4SBT.
- A Pine, 6" diam., N.44°W., 35 lks., marked 1/4SBT.



Description of corner evidence found:

Found nothing

Description of monument and accessories I established to perpetuate the original location of this corner:

Set; A 2 1/2" diam. alum. cap on a 2 1/2" X 30" alum. pipe at proportioned corner, Cap marked per sketch. Set steel posts with attn. and mon. signs attached, 4' ± N. & S.

- 7" D.B.H. Lodgepole Pine, S. 1°E., 13.9', to center of side of tree midway btwn, blazes, scribed, 1/4S2BT.
- 8" D.B.H. Spruce, S.47 1/2°W., 37.8', scribed 1/4S3BT.

T7S R34E

1/4

S3 | S2

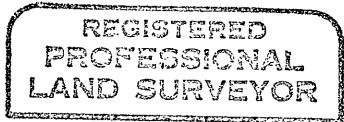
RPLS 1910

1985

Set a brass washer marked RPLS 1910 btwn. B&T on each B.T., set attn. signs, B.T. tags, painted blazes and bands red. set location poster on tree 220' North on South side of road.

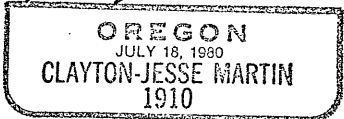
Distances to B.T.'s. are to center of tree 1 foot above the root crown.

Bearings are magnetic with 20° East declination.



Clayton J. Martin

C.J. MARTIN SURVEYING
2751 JUNIPER ST.
SWEET HOME, OR 97386



Office of Surveyor County of Grant

State of Oregon, I hereby certify that the within instrument was filed in this office for record on the 31 day of Dec, 1986

Robert D. Bayliff by _____ (DEPUTY)

(COUNTY OFFICIAL)

See MOS #909